



3D Applications for OSM Data

Robert Buchholz <rbuch703@gmail.com>

Me

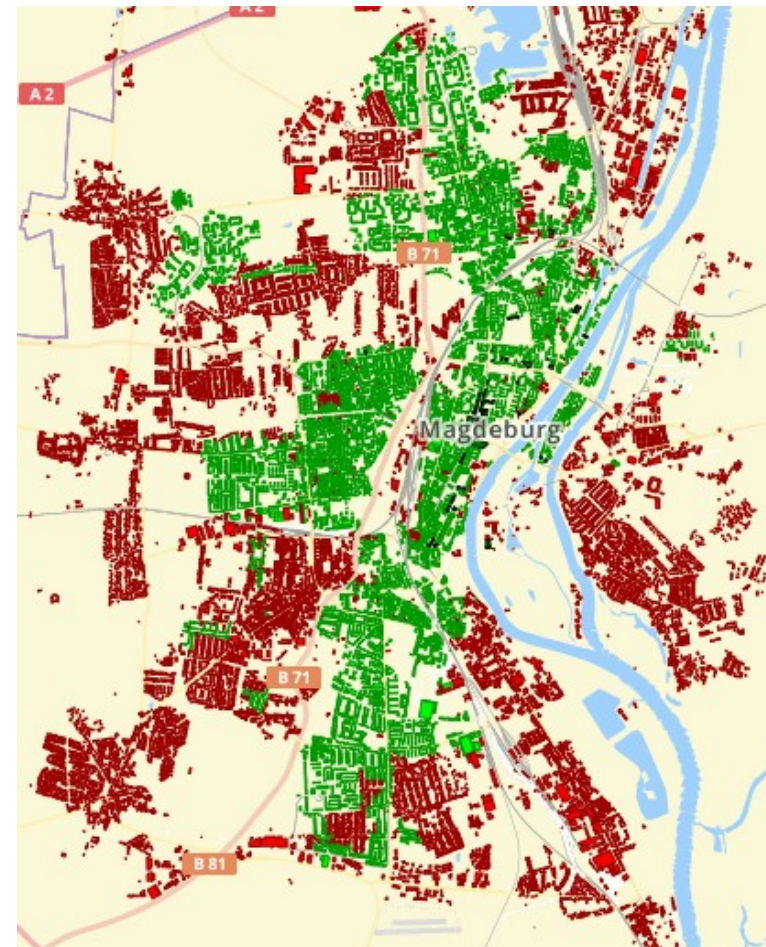
- Robert Buchholz
- Magdeburg, Germany
- PhD in Computer Science
- Currently mapping no. levels for ~10.000 buildings



[Wikipedia, Carlarocaoporto, CC BY-SA 3.0, cropped]

Me

- Robert Buchholz
- Magdeburg, Germany
- PhD in Computer Science
- Currently mapping no. levels for ~10.000 buildings



OSM is more than “O”, “S”, “M”



OSM is more than “O”, “S”, “M”

- (O)pen – yes, CDbL



OSM is more than “O”, “S”, “M”

- (O)pen – yes, CDbL
- (S)treet – yes, but so much more (buildings, landuse, amenities)



OSM is more than “O”, “S”, “M”

- (O)pen – yes, CDbL
- (S)treets – yes, but so much more (buildings, landuse, amenities)
- (M)ap – yes , but so much more is possible



OSM is more than “O”, “S”, “M”

- (O)pen – yes, CDbL
- (S)treets – yes, but so much more (buildings, landuse, amenities)
- (M)ap – yes , but so much more is possible



This talk: Two applications beyond maps.

Application: Street View

- Google Street View:
 - 360° panoramas *mostly of roads and buildings*
 - Applications: curiosity, navigation/planning

Application: Street View

- Google Street View:
 - 360° panoramas *mostly of roads and buildings*
 - Applications: curiosity, navigation/planning
- Limited in
 - coverage (e.g. in non-western countries)
 - viewpoints (only discrete street-level positions)

Application: Street View

- Google Street View:
 - 360° panoramas *mostly of roads and buildings*
 - Applications: curiosity, navigation/planning
- Limited in
 - coverage (e.g. in non-western countries)
 - viewpoints (only discrete street-level positions)

We can do better than that!

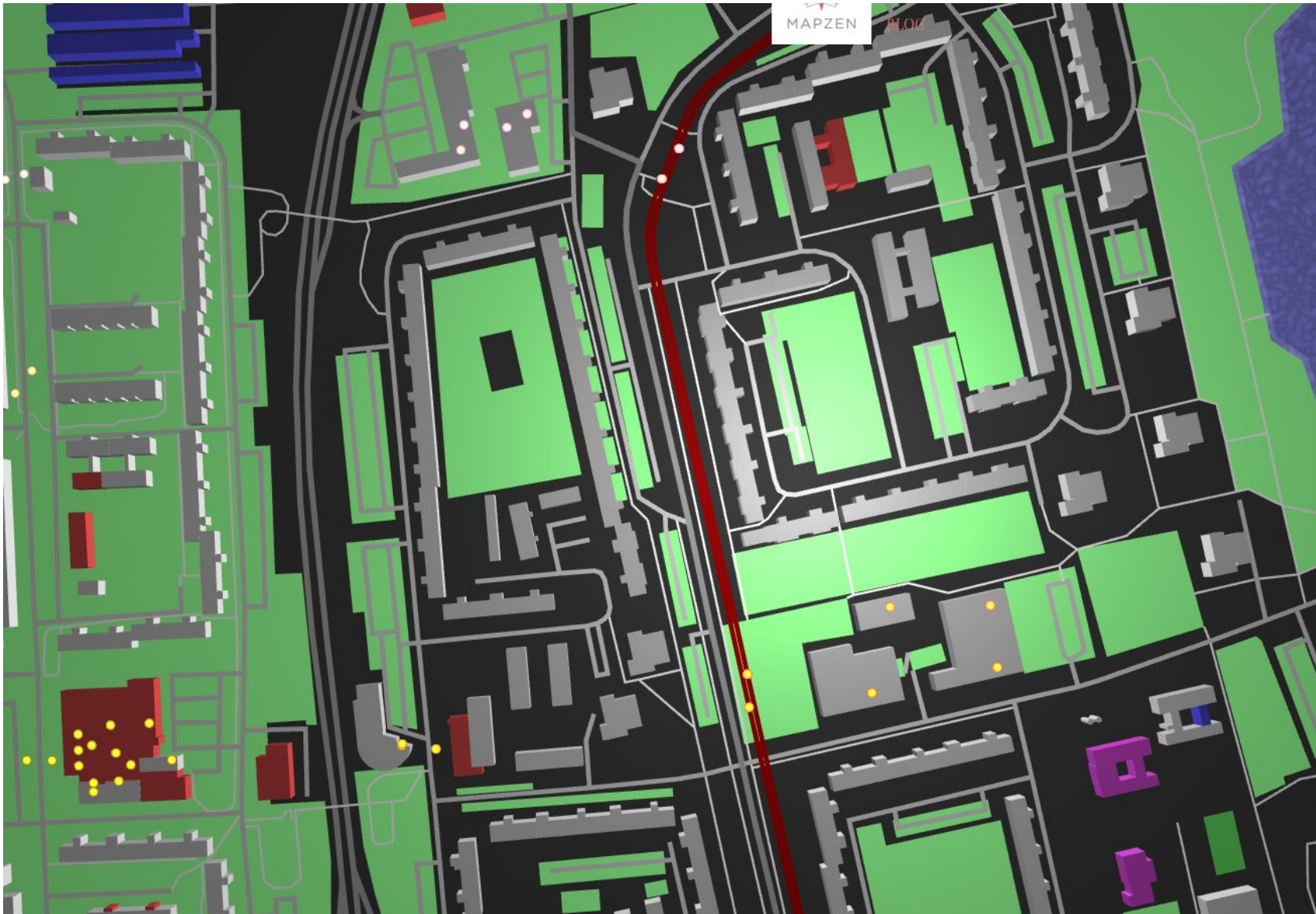
Alternative Approach: OSM Street View

- Google Street View:
 - 360° panoramas *mostly of roads and buildings*

Alternative Approach: OSM Street View

- Google Street View:
 - 360° panoramas *mostly of roads and buildings*
- OSM data: no photos, but
 - Great road coverage
 - good building footprint coverage
 - Locally good building attribute coverage
(height, roof:height, building:colour, roof:shape)

Existing 3D OSM Renderers



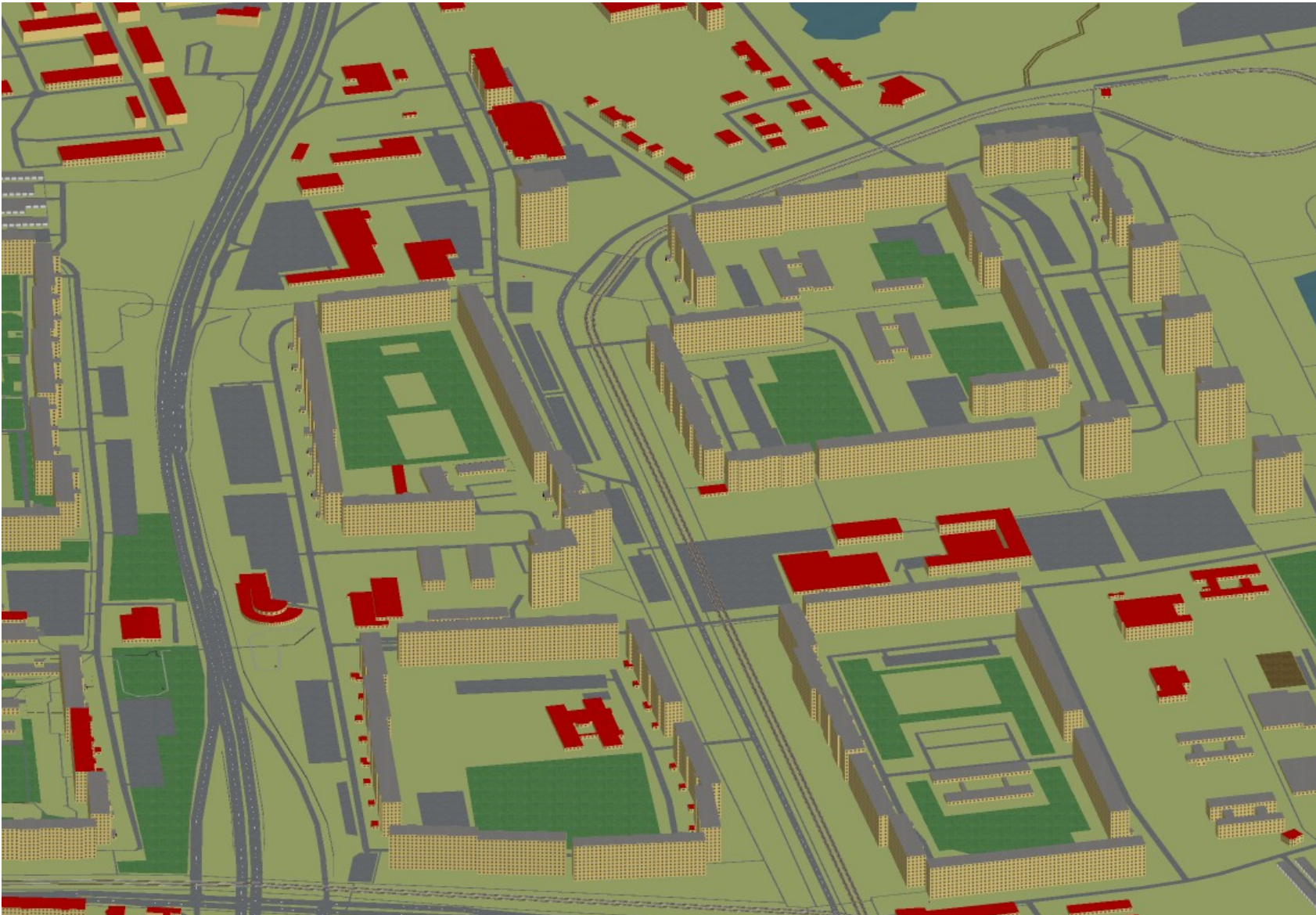
- Mostly for top-down map view: Tangram

Existing 3D OSM Renderers



- Mostly for top-down map view: OsmBuildings

Existing 3D OSM Renderers



- Mostly for top-down map view: Osm2World

OsmStreetView: Hybrid 1st Person Renderer




OsmStreetView: 1st Person Renderer




OsmStreetView: 1st Person Renderer



OsmStreetView: 1st Person Renderer




OsmStreetView: 1st Person Renderer




OsmStreetView: Hybrid Renderer

Can use any tiled map as ground layer



OsmStreetView: Hybrid Renderer


Can use any tiled map as ground layer



[Tile Layer from MapQuest Open]


OsmStreetView: Hybrid Renderer

Can use any tiled map as ground layer




[Tile Layer from MapQuest Open]

OsmStreetView Impressions




Berlin, Germany

OsmStreetView Impressions



Hong Kong, China

OsmStreetView Impressions



New York City, USA

OsmStreetView – Unique Features

- interactive (movement)
- fast (smartphone)
- easy setup (no custom backend)
- up-to-date (Overpass/osm3s)


Demo: rbuch703.de/osmsv

Source: github.com/rbuch703/osmstreetview

A Google StreetView Alternative?



[Google StreetView]




OsmStreetView:

A Google StreetView Alternative?



[Google StreetView]




OsmStreetView:

- less detailed (but also no random occluders)

A Google StreetView Alternative?



[Google StreetView]




OsmStreetView:

- less detailed (but also no random occluders)
- greater coverage (whole world)

A Google StreetView Alternative?



[Google StreetView]



OsmStreetView:

- less detailed (but also no random occluders)
- greater coverage (whole world)
- more freedom (any place, any height)

Photo Textures (Mock-up!)

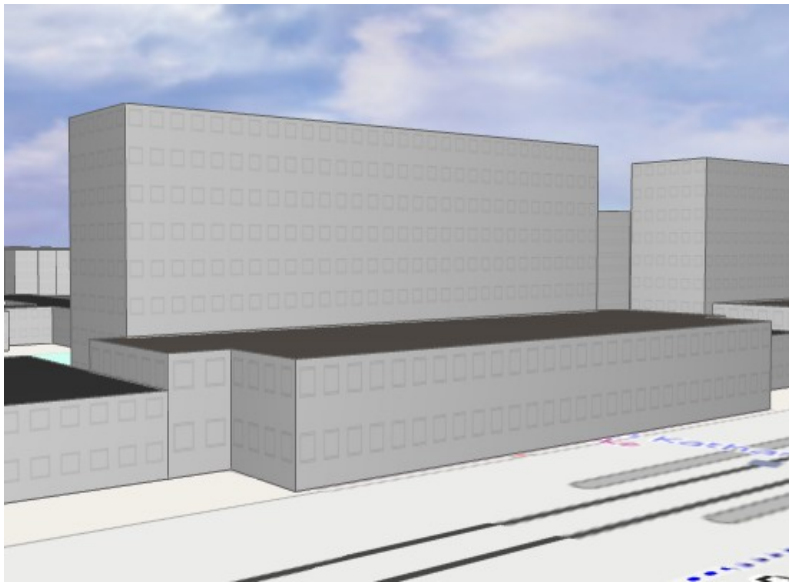


Photo Textures (Mock-up!)

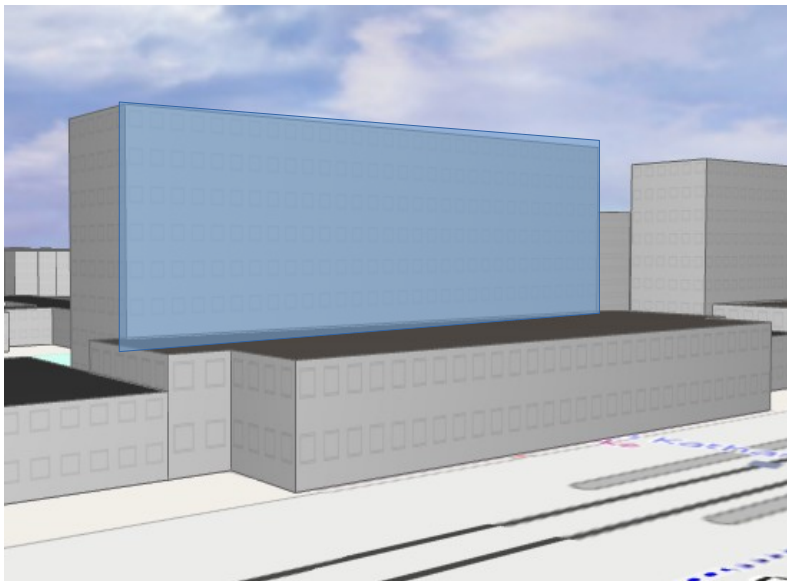


Photo Textures (Mock-up!)

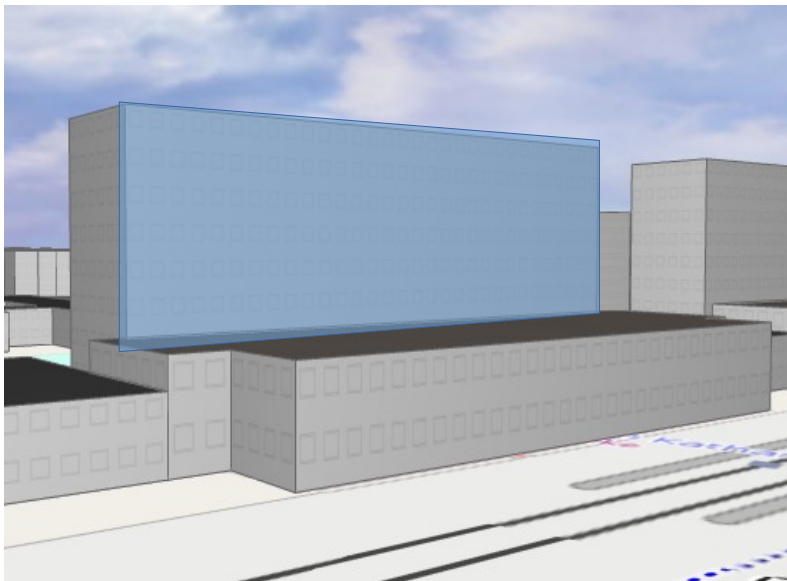



Photo Textures (Mock-up!)


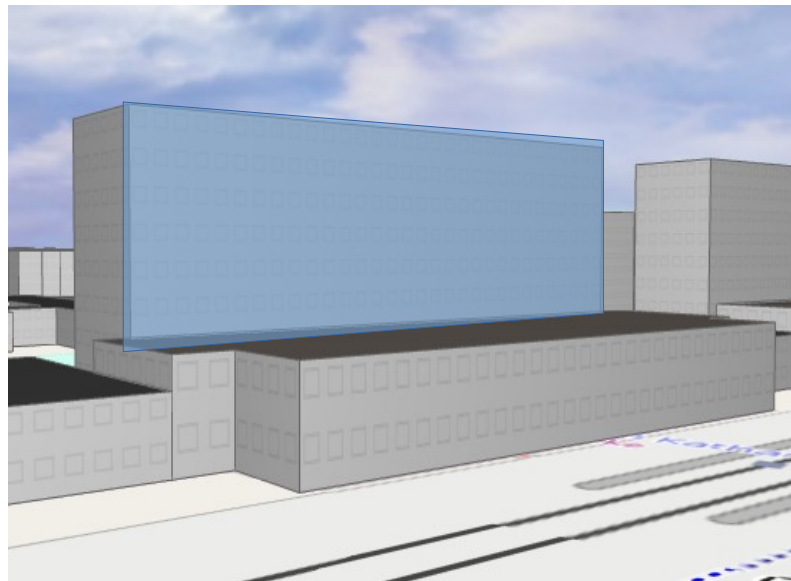


Photo Textures – Applications



Photo Textures – Applications



Photo Textures – Applications



Photo Textures – Applications



Benefits: StreetView with free movement

Worth the effort?

Base on Mapillary imagery?

Application: Apartment Rental

When looking for a new apartment online,
the information you usually get is this:

Application: Apartment Rental

When looking for a new apartment online,
the information you usually get is this:

“Hauptstraße 21, 65m², 4th floor, 500€/month”

Application: Apartment Rental

When looking for a new apartment online,
the information you usually get is this:

“Hauptstraße 21, 65m², 4th floor, 500€/month”

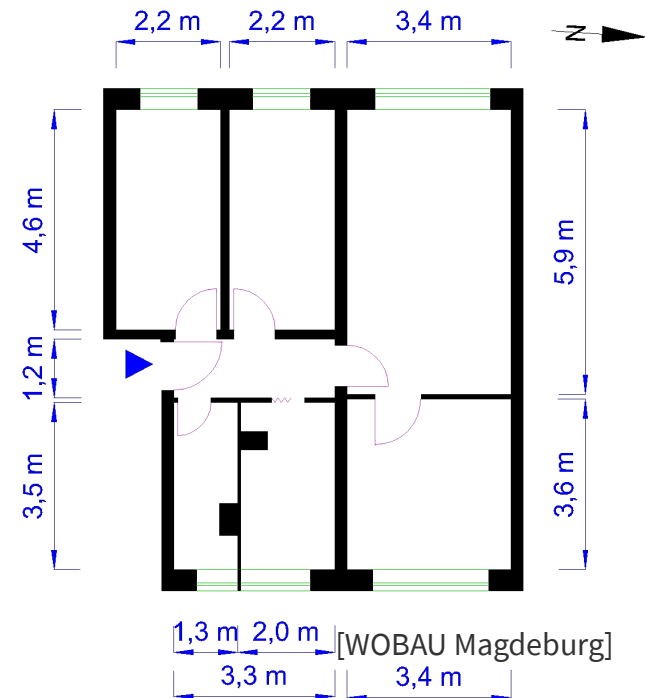


[LocoBurger, CC-BY-SA 2.0, cropped]

Application: Apartment Rental

When looking for a new apartment online, the information you usually get is this:

“Hauptstraße 21, 65m², 4th floor, 500€/month”



But what you also want to know is:

- Does the layout suit my needs?
- Will I get any direct sunlight? (where? when?)
- Will it be loud? (main roads? railway lines?)
- Will it be crowded? (skyscrapers?)
- What is the view like? (green spaces, or just buildings)?
- Are playgrounds/schools nearby?

But what you also want to know is:

- Does the layout suit my needs?
Geometric Information (Apartment)
- Will I get any direct sunlight? (where? when?)
- Will it be loud? (main roads? railway lines?)
- Will it be crowded? (skyscrapers?)
- What is the view like? (green spaces, or just buildings)?
- Are playgrounds/schools nearby?

But what you also want to know is:

- Does the layout suit my needs?

Geometric Information (Apartment)

- Will I get any direct sunlight? (where? when?)

- Will it be loud? (main roads? railway lines?)

- Will it be crowded? (skyscrapers?)

Geographical Information (Surroundings)

- What is the view like? (green spaces, or just buildings)?

- Are playgrounds/schools nearby?

But what you also want to know is:

Geometric Information (Apartment)

Geographical Information (Surroundings)

But what you also want to know is:

Geometric Information (Apartment)
→ Layout image

Geographical Information (Surroundings)

But what you also want to know is:

Geometric Information (Apartment)
→ Layout image

Geographical Information (Surroundings)
→ OSM

But what you also want to know is:

Geometric Information (Apartment)
→ Layout image

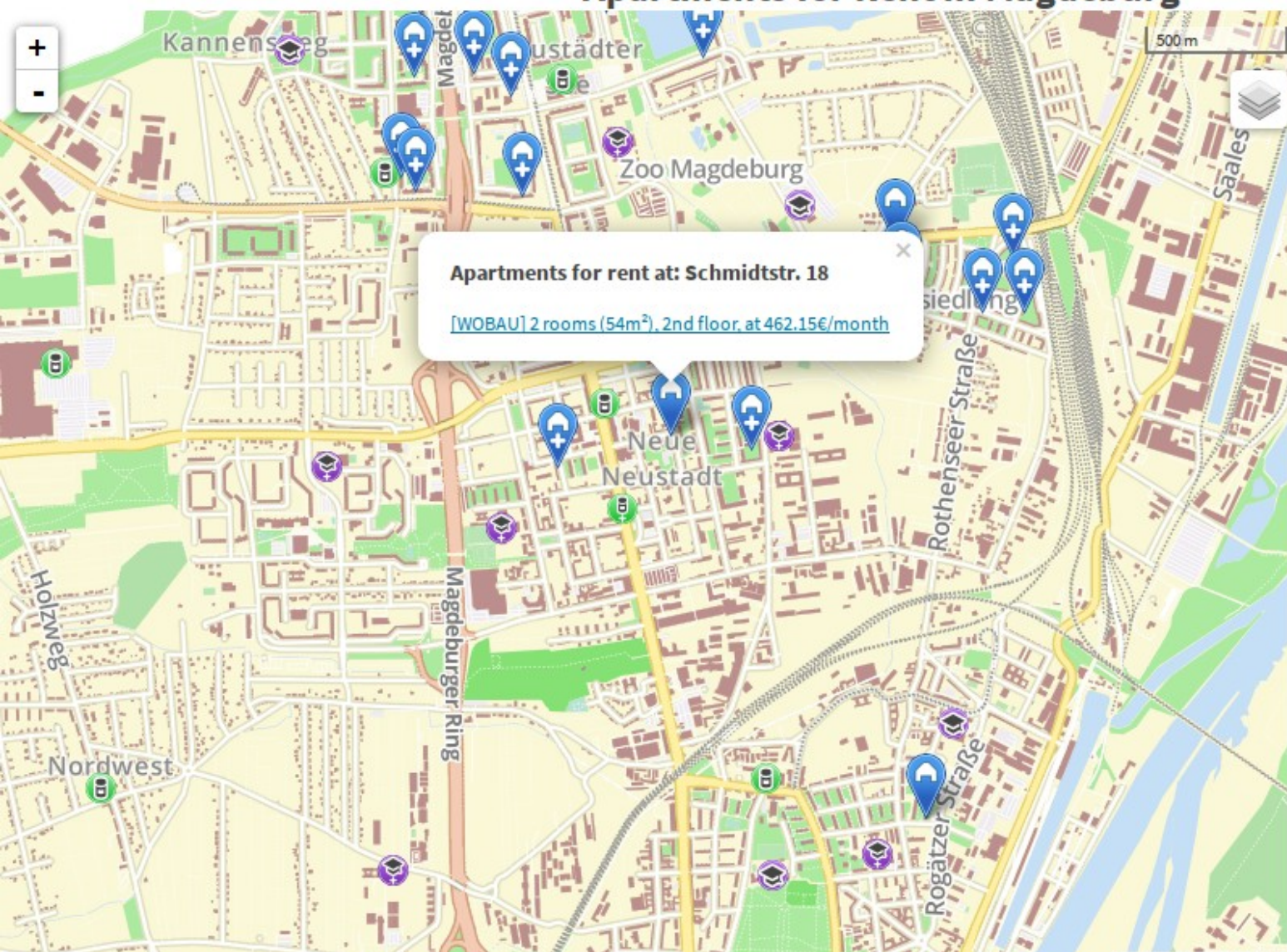
Geographical Information (Surroundings)
→ OSM

The data is there, we just need to combine it!

Introducing “FlatMatch”

← rbuch703.de/flat_en/ Google

Apartments for Rent in Magdeburg



A map of Magdeburg, Germany, showing various apartment listings marked with blue pins. A popup window is open over a pin at Schmidtstr. 18, displaying details for a 2-room apartment. The map includes street names like Magdeburger Ring, Saales, and Zoo Magdeburg. A scale bar indicates 500m.

Apartments for rent at: Schmidtstr. 18
[\[WOBAU\] 2 rooms \(54m²\), 2nd floor, at 462.15€/month](#)

Search Criteria

Price: **at most 1000€**

Rooms: **any**

Size: **at least 25m²**

345 apartments meet these criteria:


- Breiter Weg 20**
Size: 121m², 3 rooms
Rent/Month: 882,28 €
Floor: 5th floor
Landlord: WOBAU
[Details and 3D-View](#)
- Dr.-Grosz-Str. 4**
Size: 106m², 4 rooms
Rent/Month: 795,31 €
Floor: 14th floor
Landlord: WOBAU
[Details and 3D-View](#)
- Hartstr. 1**

Leaflet | OpenStreetMap

Introducing “FlatMatch”

rbuch703.de/flat_en/flatview.html?rowid=13


Info **Layout** Vicinity
Sun Position Disclaimer
Usage



3,5 m
1,8 m
5,4 m
1,6 m
1,3 m
4,1 m
1,9 m
1,7 m
1,3 m
3,4 m
3,5 m
3,4 m


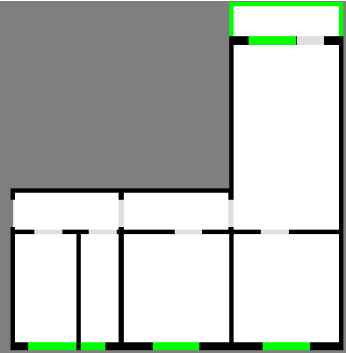
Balkon
Wohner
Flur
Flur
Bad 2,0 m
Küche
Schlafen
Kind
AR

Bei den Berechnungen der Grundfläche handelt es sich um Geometrie




A web-based 3D interactive apartment view

FlatMatch - Apartment



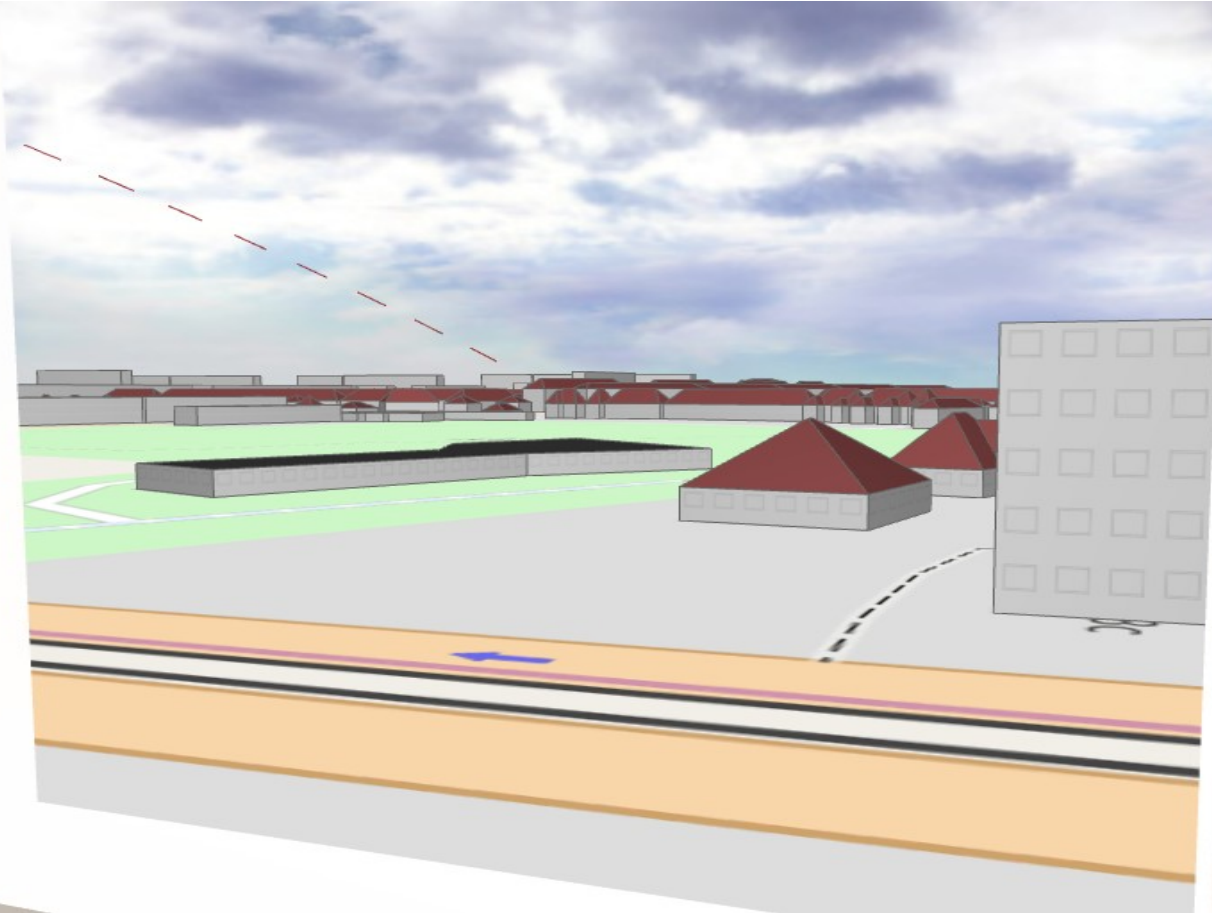
3D apartment geometry from layout image
Realistic diffuse lighting (Photon Mapping)

FlatMatch - View



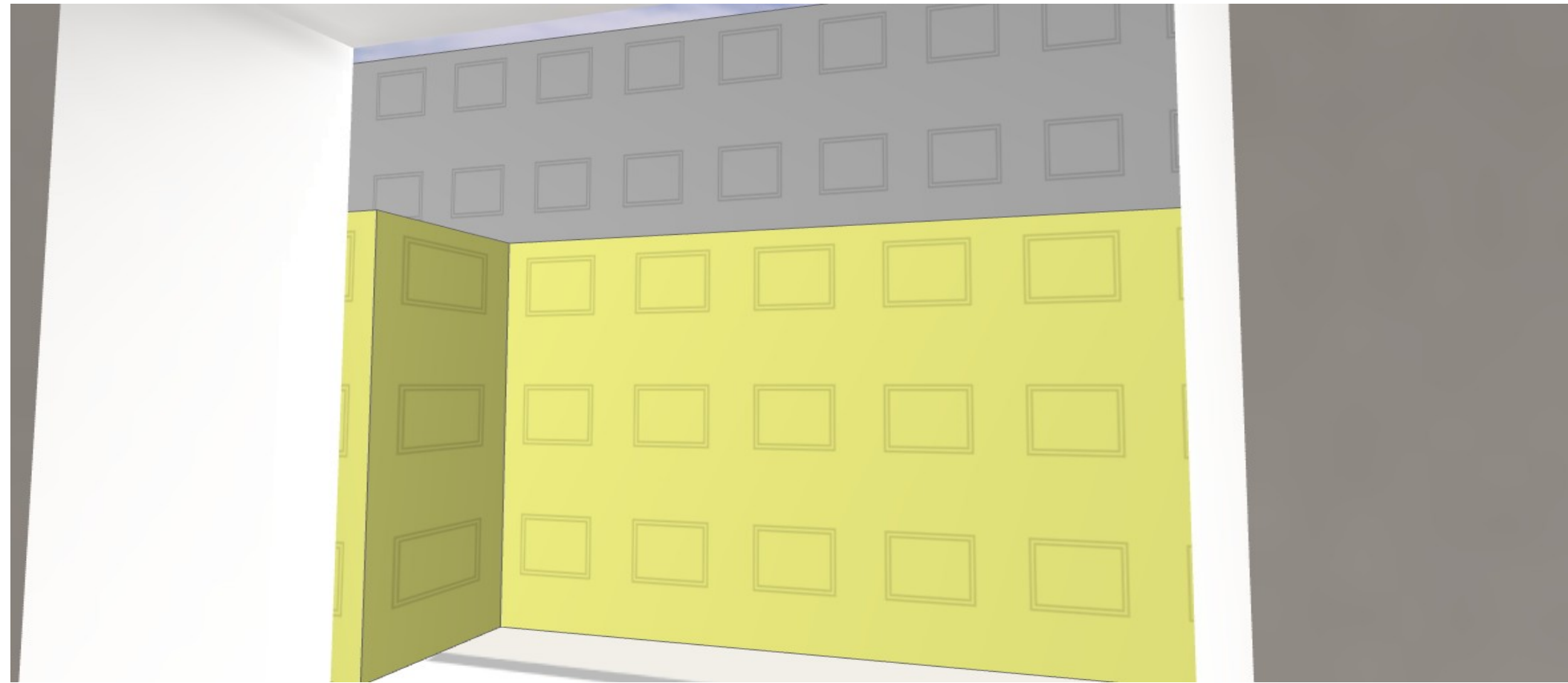
Map and geometry from OSM

FlatMatch - View




Map and geometry from OSM

FlatMatch - View



Map and geometry from OSM

FlatMatch - Sunlight



Direct sunlight simulation through shadow mapping

FlatMatch - Benefits

- “Visit” tens of apartments a day without making a single appointment
- Find your perfect apartment faster and more reliably
- Demo: http://rbuch703.de/flat_en
- No commercial applications (yet)

Conclusions

- 3D interactive web graphics are cool :-)

Conclusions

- 3D interactive web graphics are cool :-)
- OSM is a huge repository of geographical facts about our physical world, not just a map

Conclusions

- 3D interactive web graphics are cool :-)
- OSM is a huge repository of geographical facts about our physical world, not just a map
- Combine these for great new applications!

Thank you for your attention! Questions?

All demos (and link to GitHub page) online:

<http://rbuch703.de>

Getting in touch (questions, suggestions,
collaboration, ...):

rbuch703@gmail.com